OREGON SHORT LINE RAILROAD
CACHE VALLEY BRANCH
ALIGNMENT MAP
HYDE PARK, UTAH TO PRESTON, IDAHO
MILE POST ~~20~~ 29 TO MILE POST ~~42~~ 51.08

SCALE: 400' TO 1"

CHIEF ENGINEER'S OFFICE, SALT LAKE CITY, UTAH, OCTOBER 23, 1913

PLATTED FROM NOTES FURNISHED BY ASSISTANT ENGINEER A. M. NELSON, DATED SEPTEMBER 1910
PHYSICAL VALUATION SURVEY BY G. B. STONE ASSISTANT ENGINEER
DRAWN BY H. R. C. & G. B. S. TRACED BY R. R. B. & F. K. CHECKED BY C. V. P.

DRAWING NO. 18099
FILE NO. ~~6759~~ 226A

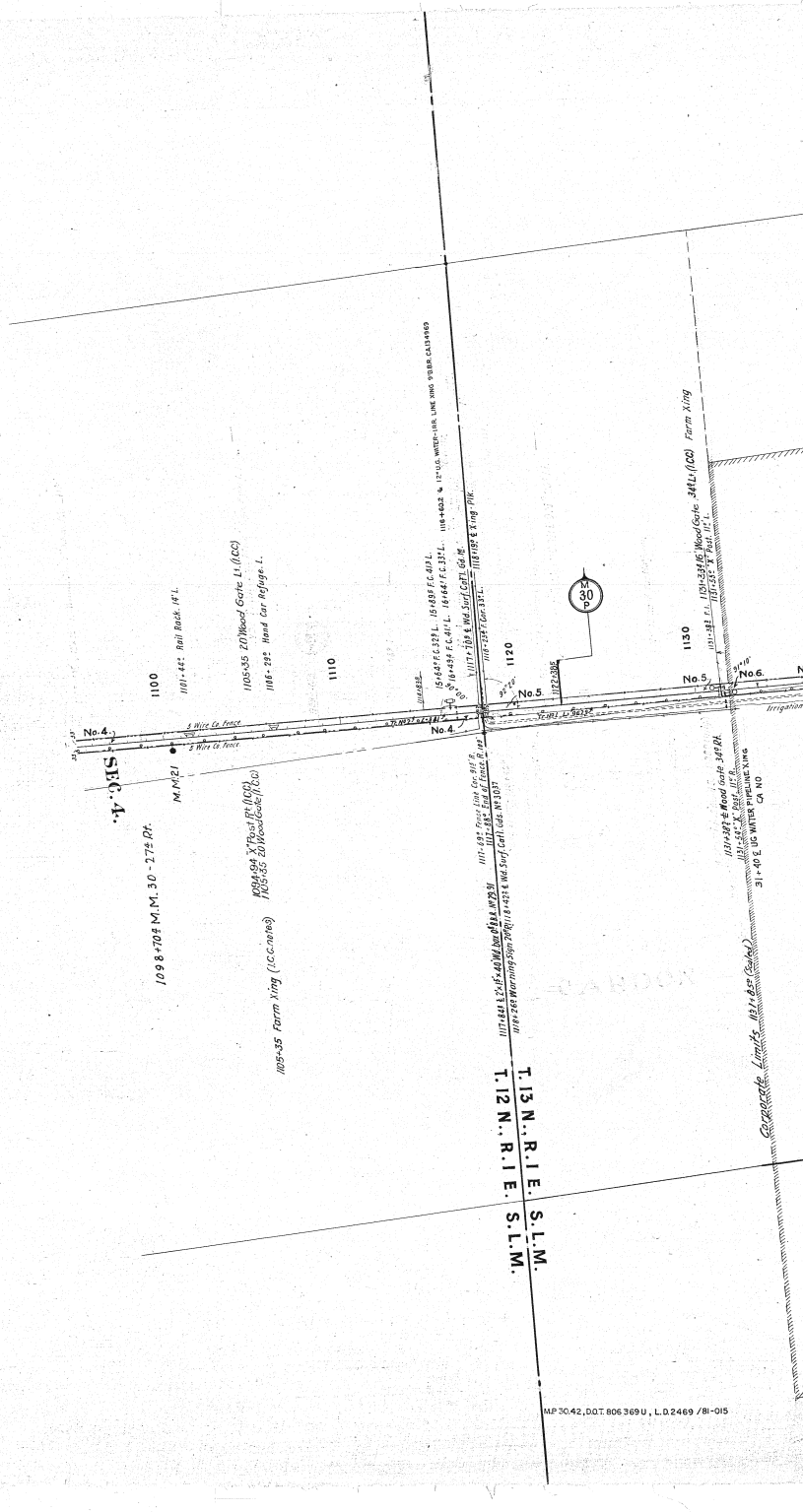
SEC. 4.
No. 4
1100
1098+70± M.M. 30 - 27± Rt.
M.M. 21
1101+44± Rail Rack. 14' L.
5 Wire Co. Fence
1105+35 20' Wood Gate Lt. (I.C.C.)
1106+29± Hand Car Refuge. L.
1105+35 Farm Xing (I.C.C. notes)
1094+94 "X" Post Rt (I.C.C.)
1105+35 20' Wood Gate (I.C.C.)
1110
15+64± F.C. 32± L. 15+89± F.C. 41± L.
16+49± F.C. 41± L. 16+64± F.C. 33± L.
1116+60.2 ℄ 12" U.G. WATER-IRR. LINE XING 9°BBR. CA134969
1117+70± ℄ Wd. Surf. Catl. Gd. M.
1118+19± ℄ Xing - Pik.
1116-23± F. Cor. 33± L.
1117+84± ℄ 2'×1½'×40' Wd. box ℄ R.R. № 29.91
1117-69± Fence Line Cor. 91± R.
1117+88± End of Fence. R.
1118+26± Warning Sign 20' R
1118+42± ℄ Wd. Surf. Catl. Gds. № 3037
No. 4
No. 5
1120
1122+38±
M 30 P
T. 13 N., R. 1 E. S.L.M.
T. 12 N., R. 1 E. S.L.M.
1130
1131+38± F.L.
1131+33± 16' Wood Gate 34± Lt. (I.C.C.) Farm Xing
1131+55± "X" Post. 11± L.
1131+38± ℄ Wood Gate 34± Rt.
1131+54± "X" Post. 11± R.
31+40 ℄ UG WATER PIPELINE XING
CA NO
No. 5
No. 6
Irrigation
Corporate Limits 1131+85± (Scaled)
MP 30.42, DOT 806 369U, L.D. 2469 /81-015

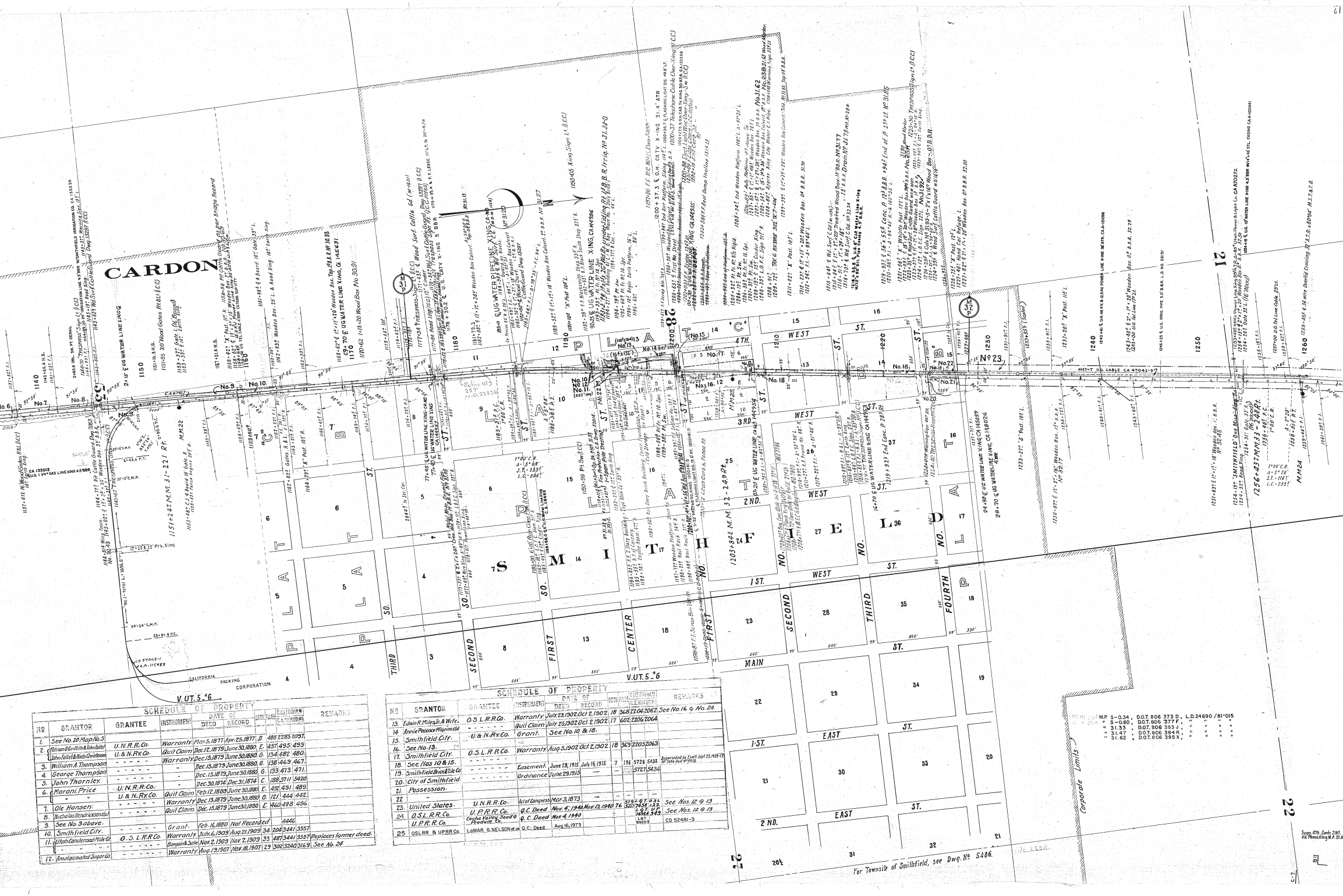
CARDON
S M I T H F I E L D
P L A T "A"
P L A T "B"
P L A T "C"
CALIFORNIA PACKING CORPORATION
V.UT.5-6
THIRD SO. ST.
SECOND SO. ST.
FIRST SO. ST.
CENTER ST.
FIRST NO. ST.
SECOND NO. ST.
THIRD NO. ST.
FOURTH NO. ST.
MAIN ST.
1ST WEST ST.
2ND WEST ST.
3RD WEST ST.
4TH WEST ST.
1-ST. EAST ST.
2 ND. EAST ST.
1137+47² 16' Wood Gates R&L (I.C.C.) 10' Earth Xing
1140
1140+65.4 H.B.
2+63.6 DBL. SW. PT. DERAIL
1144+70 "TRESPASS" Sign Lt. (I.C.C.)
1144+98 ¢ UG. 24" IRRIGATION LINE 4.5' BBR W/SMITHFIELD IRRIGATION CO. CA 135236
1145+37² Warning Sign Rt.
1145+19² Road Xing
1145+62² Wd. Surf. Cattle Guard Dwg. 13297 (I.C.C.)
1144+81⁴ Wing fence No. 30.43
1146+77² Pit Cattle Guard Dwg. 7063
1145+02² ¢ 15'×2'×30" Wooden Box 33' B.B.R.
1145+67 TRESPASS Sign
2+15 ¢ UG WATER LINE XINGG
1150
1151+16.8 H.B.
1151+95 20' Wood Gates Rt.&Lt. (I.C.C.)
1151+24⁷ M.M. 31-221 Rt.
1153+37² Gate Lt. (16' Board)
1153+33² 10' Earth Xing
M.M.22
1153+48² C.S. 4 Board 16' Gate R
1153+33² Fence begins 20.5' R.
1157+01.4 H.B.
1158+42² "X" Post 11' R.
1158+58 Pit Cattle Guard as per Bridge Record No. 30.69
1159+60⁰
1160
1161+98² ¢ 4 Board 16' Gate 33' L.
1162+82² Gates R. & L.
1162+83² Wooden Box 25' L. & Road Xing 10' Earth Xing
1164+79² "X" Post 10' R.
1168+62² ¢ 1'×15'×20" Wooden Box. Top 1⁰ B.B.R. No 30.88
69+70 ¢ UG WATER LINE XING, G 145631
1170
1170+62 1×15×20 Wood Box No 30.91
1173+65² Int.
1174+62² F.I.
1177+34 TRESPASS Sign Lt. (I.C.C.)
1177+43² ¢ Wood Surf. Cattle Gd (M-1631)
1178+36² Wd. Surf. Cattle Guard Dwg. 13297 (I.C.C.)
1177+89 Road Xing (I.C.C.) 12' Cinder
1178+30.2 ¢ U.G. CATV X-ING 5' BBR
77+45 ¢ UG WATER LINE XING-CA NO
77+40 ¢ UG WATER LINE XING CA 144957
1180
1181+79.3
1182+08² ¢ 15'×1'×24" Wooden Box Culvert
85+0 ¢ UG WATER PIPELINE XING CA-NO
No 31.20
1183+31² P.C. 1°00' C.R.
1185+00 6'10" Rein. Conc. Pipe
1185+45² 12' Cinder Xing
1188+38² P.T.
1189+52² ¢ 15'×12'×18" Wooden Box Culvert 22' B.B.R. No 31.27
1190
1191+10⁸ "X" Post 10⁸ L.
1193+05 Xing Sign Lt. (I.C.C.)
1192+28² F.F. Blacksmith Shop 53⁸ R.
92+25 ¢ UG WATER LINE X-ING, CA 144956
1190+99 Pt. Sw. (I.C.C.)
Fire Protection C.E. Drwg. 52014
1-Span Pile Trestle
1194+79² Pt. Sw.
1195+60² Pt. Fr. No. 10 Spr.
1196+10² Begin Earth Platform 76' L.
1196+63² 80' L.
1194+65² F.E. 2 Story Building Lego Block Co.
1195+55² F.F. of Cannery
1195+10² Engine Room
1195+50² One Story Brick Building, Conc. Foundation, Cold Storage
1198+56² Pt. Fr. No. 10 Spr.
1199+38² Pt. Sw.
1197+80 F.F. WC 8085 Dwg.
1200+37.3 ¢ O.H. CATV X-ING 31.4' ATR
1200
1200+65² ¢ First No. Street
1200+37 Telephone Cable Over-Xing (I.C.C.)
1200+88 Elect. Light Wire Over-Xing
1198+87 F.T. Scrap Bin
1202+58 F.F. Beet Dump Incline 131.6 Lt.
1203+84⁴ M.M. 32-249 Rt.
1205+34² End Wooden Platform 108' L.
1205+32² Pt. Fr. No. 8½ Rigid
1206+18² Pt. Sw.
1206+56² Pt. Fr. No. 10 Spr.
1207+37² Pt. Sw.
1208+19² ¢ 15' Cinder Xing
1208+39² L.O.F.C. Sign 21.5' R.
1209+72² TRK. & RETIRE 302' "K7-406"
07+20 ¢ UG WATER LINE CA 144954
No. 31.62
1208+60² Approx. Xing City Water C.I. Pipe
1209+39² ¢ 15'×1'×20" Wooden Box Culvert-Trld. No. 31.65 Top 0⁸ B.B.R.
1210
1211+02² "X" Post 10⁸ L.
1212+23² ¢ 15'×15'×20" Wooden Box 0⁴ B.B.R. 31.70
1212+24² F.I.
1215+64² ¢ Wd. Surf. C.Gd.
1215+84² ¢ 1'×2'×20" Treated Wood Box 1⁸ B.B.R. No. 31.77
1216+70² ¢ Wd. Surf. C.Gd. No. 32.24
Drain No. 31.79
16+70 ¢ UG WATERLINE XING CA 144953
1219+92³ End Conc. P 28³ Rt.
1219+93² ¢ 36"x55⁸ Conc. P 12⁸ B.B.R. +94² End of P 27³ Lt. No 31.85
1220
1221+56² "X" Whistle Post 12⁵ L.
1223+35² ¢ Wood Surf. Cattle Guard
1223+30 TRESPASS Sign Lt. (I.C.C.)
1224+12² L.O.F.C. Sign 22' L. No. 31.92
1224+25² ¢ Culv. No. 31.93-3 - 2'×1'×16' Wood Box 0⁸ B.B.R.
1224+29² ¢ Wood Surf. Cattle Guard
1224+40 TRESPASS Sign Rt. (I.C.C.)
1226+75² "X" Post 12' L.
1227+46² Hand Car Refuge L.
1227+82² ¢ 2'×1'×20" Wooden Box 0⁸ B.B.R. 32.00
24+90 ¢ UG WATER LINE XING CA 145059
28+70 ¢ UG WATERLINE X-ING, CA 148026
1230
No 23
1233+27² "S" Post 10⁸ L.
1233+55² (Scaled)
1236+87² ¢ 15'×2'×18" Wooden Box 1⁸ B.B.R. No 32.17
1237+20² "X" Post 11⁸ L.
1240
1240+61 ¢ O.H. 46 KV & 12.5 KV POWER LINE X-ING 38' ATR. CA A-101096
1243+40² ¢ 2'×1'×20" Wooden Box 0² B.B.R. 32.29
1243+00 U.G. Tel. Line 17' Lt.
1246+25 ¢ U.G. IRRIG. PIPE 5.0' B.B.R. L.D. No. 26151
1250
1251+63² ¢ 1'×1'×16" Wooden Box 1⁸ B.B.R. No 32.45
1254+19² "SMITHFIELD" One Mile Sign
1254+32² Road Xing
1254+31² Gate 33' R (16' Wood)
Utah Power & Light Co. CA A70272
1254+26² Gate 35' L (16' Wood)
1254+15 ¢ U.G. 10" WATER LINE X-ING 4.3' BBR W/14" STL. CASING CA A-100941
1256+43⁷ M.M. 33-248 Rt.
1256+48² P.C. 1°00' C.R.
1258+81² P.T.
M.M.24
1260
1259+45² ¢ 36 wire Overhd Crossing 32' A.T.R. & 80°04' M.S.T.&T.G.
21
22
27
28
Corporate Limits
M.P. S-0.34, D.O.T. 806 373 D, L.D. 24690/81-015
S-0.60, D.O.T. 806 377 F
31.33, D.O.T. 806 383 J
31.47, D.O.T. 806 384 R
31.62, D.O.T. 806 385 X
For Townsite of Smithfield, see Dwg. No. 5406.

SCHEDULE OF PROPERTY

V.UT.5-6

NO	GRANTOR	GRANTEE	INSTRUMENT	DATE OF DEED	DATE OF RECORD	BOOK	PAGE	CUSTODIAN C.E. No.	CUSTODIAN AUD. No.	REMARKS
1.	See No. 20 Map No. 5									
2.	Patison D. Griffith & John Follet	U.N.R.R.Co.	Warranty.	Mar. 5, 1877	Apr. 25, 1877	D.	488	2285	2097.	
	John Follet & Niels Christensen	U.&N.Ry.Co.	Quit Claim	Dec. 12, 1879	June 30, 1880	E.	457	495	493	
3.	William A. Thompson	" " " " "	Warranty.	Dec. 15, 1879	June 30, 1880.	G.	134	482	480.	
4.	George Thompson	" " " " "	"	Dec. 15, 1879	June 30, 1880.	G.	138	469	467.	
5.	John Thornley.	" " " " "	-	Dec. 15, 1879	June 30, 1880	G.	133	473	471.	
6.	Moroni Price	U.N.R.R.Co.	-	Dec. 30, 1874	Dec. 31, 1874	C.	188	5711	5420	
	" "	U.&N.Ry.Co.	Quit Claim	Feb. 12, 1880	June 30, 1880	E.	452	491	489.	
7.	Ole Hansen.	" " " " "	Warranty	Dec 13, 1879	June 30, 1880	G.	121	444	442.	
8.	Nicholas Hendricksen et al	" " " " "	Quit Claim.	Dec. 15, 1879	June 30, 1880	E.	460	498	496	
9.	See No. 3 above.									
10.	Smithfield City.	" " " " "	Grant.	Feb. 16, 1880.	Not Recorded			4446		
11.	Utah Condensed Milk Co.	O.S.L.R.R.Co.	Warranty.	July. 6, 1909	Aug. 21, 1909	34	204	3441	3557	
	" " "	" " " " "	Bargain & Sale	Nov. 2, 1909	Nov. 2, 1909	33	487	3441	3557	Replaces former deed.
12.	Amalgamated Sugar Co.	" " " " "	Warranty	Aug. 19, 1907	Nov. 18, 1907	29	302	3240	3169	See No. 24

SCHEDULE OF PROPERTY

V.UT.5-6

NO	GRANTOR	GRANTEE	INSTRUMENT	DATE OF DEED	DATE OF RECORD	BOOK	PAGE	CUSTODIAN C.E. No.	CUSTODIAN AUD. No.	REMARKS
13.	Edwin R. Miles, Jr. & Wife.	O.S.L.R.R.Co.	Warranty.	July. 23, 1902	Oct. 2, 1902	18	368	2204	2062	See No. 16 & No. 24
14	Annie Peacock Pilgrim et al	" " " " "	Quit Claim	July. 25, 1902	Oct. 2, 1902	17	602	2206	2064	
15.	Smithfield City.	U.&N.Ry.Co.	Grant.	See No. 10 & 18.						
16.	See No. 13.									
17.	Smithfield City.	O.S.L.R.R.Co.	Warranty.	Aug. 5, 1902	Oct. 2, 1902.	18	369	2205	2063	
18.	See Nos 10 & 15.	" " " " "								
19.	Smithfield Brick & Tile Co.	" " " " "	Easement.	June 28, 1915	July 16, 1915	7	196	5726	5033	Superseded by Exe. Sept. 25, 1928 C.E. No 7094 Aud No 8919.
20.	City of Smithfield.	" " " " "	Ordinance	June. 29, 1915	—	—		5727	5434	
21.	Possession.									
22	"									
23.	United States.	U.N.R.R.Co.	Act of Congress	Mar. 3, 1873	—	—	—	—	—	
24.	O.S.L.R.R.Co.	U.P.R.R.Co.	Q.C. Deed	Nov. 4, 1940	Nov. 13, 1940	76	519 520	L.& T. 7454	OSL 127	See Nos. 12 & 13
	U.P.R.R.Co.	Cache Valley Seed & Produce Co.	Q.C. Deed	Nov. 4, 1940				L.& T. 7434A	UP 349	See Nos. 12 & 13
25	OSLRR & UPRR Co.	LaMAR G. NELSON et ux	Q.C. Deed	Aug. 16, 1973				LBT 8922-3		CD 52481-3

Supp. 479, Contr. 2167.

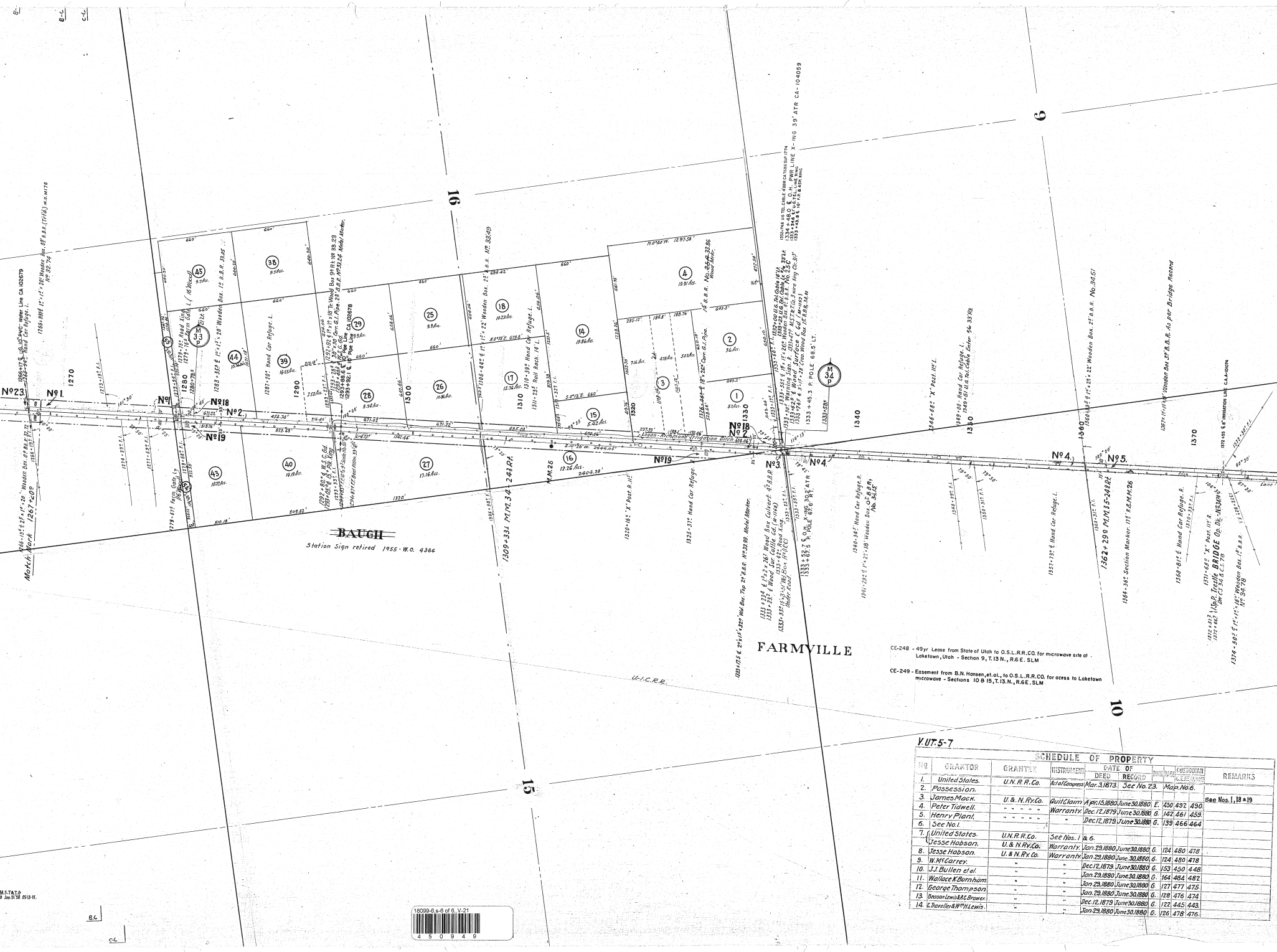
Match Mark 1267+20º
1266+13º ₵ 2½×1½×20' Wooden Box. 0º B.B.R. 32.72
1266+17 ₵ U.G. 10" PVC Water Line CA 102679
1266+34º Hand Car Refuge. L.
1266+98º ₵ 1½×1½×20' Wooden Box. 0º B.B.R. (Trtd.) W.O. M176 Nº 32.74
Nº23
Nº1
1270
1273+19º F.I.
1274+29º F.I.
1277+69º F.I.
1279+67º Farm Gate L. (16' Wood)
1279+68º F.I.
1279+75º Road Xing
1279+76º Farm Gate L. (16' Wood)
1280
1280+78º
M 33 P
1283+35º ₵ 1½×1½×20' Wooden Box. 1º B.B.R. 33.05
1287+20º Hand Car Refuge. L.
1290
1292+80º ₵ W.S.C. Gd.
1293+05º ₵ 15' Pvt. Xing
1292+92 ₵ 1½×1½×18' Tr. Wood Box 9º Rt. Nº 33.23
30"×30" Corr. G.I. Pipe. 23' B.B.R. Nº 33.24 Metal Marker.
1293+88.6 ₵ 10" Pipe Line
1293+92.1 ₵ 10" Pipe Line CA 102678
1294+87º F.F. Beet Pltfm. 33' Lt.
1300
1306+44º ₵ 1½×1½×22' Wooden Box. 23' B.B.R. Nº 33.49
1309+331 M.M. 34-24½ Rt.
1310
1310+39º Hand Car Refuge. L.
1311+23º Rail Rack. 14' L.
M.M. 26
Logan-Richmond Irrigation Ditch
1320
1320+16º "X" Post. R. 11'
1325+37º Hand Car Refuge. R.
1326+06º ₵ 18"×26" Corr. G.I. Pipe.
15' B.B.R. No. 33.86 Wood Mrkr.
1330
1333+17.5 ₵ 2½×1½×32º Wd. Box. Top 2º B.B.R. Nº 33.99 Metal Marker.
1333+23º ₵ 1½×2×26' Wood Box Culvert. 4' B.B.R.
1333+23º ₵ Wood Sur. Cattle Gd. (M-1168)
1333+33º 1½×3½' Wd. Box Rt. (CC) Under Road.
1333+42º Road Xing.
1333+52.7 ₵ O.H. X-ING 30.2' ATR
1333+67.5 P. POLE 67.6' RT.
1332+00 U.G. Tel. Cable 16' Lt.
1333+23 U.G. Tel. Cable Lv. R/W 33' Lt.
1333+55º ₵ 18"×1½×26' Wooden Box. 4' B.B.R. No. 25C
1333+30º Warning Sign. R.
1333+45.3 P. POLE 68.5' LT.
1333+58º
M 34 P
1334+48.0 ₵ O.H. PWR LINE X-ING 39' ATR CA-104059
1340
1340+34º Hand Car Refuge. R.
1341+29º ₵ 1½×2½×18' Wooden Box. 0º B.B.R. No. 34.15
1346+68º "X" Post. 11' L.
1349+00 Hand Car Refuge. L.
1349+51 U.G. Tel. Cable Enter R/W 33' Rt.
1350
1357+73º ₵ Hand Car Refuge. L.
1360
1360+33º ₵ 1½×2½×22' Wooden Box. 2º B.B.R. No. 34.51
1362+29º M.M. 35-24½ Rt.
1364+36º Section Marker. 11º R. & M.M. 26
1367+1½×1½×18' Wooden Box 3º B.B.R. As per Bridge Record
1368+81º ₵ Hand Car Refuge. R.
1370
1371+65º "X" Post. 11' R.
1372+51º ½ Sp. P. Trestle BRIDGE Op. Dk. Nº 34.76
Dr. CS 34 & CS 78
1372+55 ₵ 8" IRRIGATION LINE C.A.A-101074
1374+50º ₵ 1½×1½×16' Wooden Box. 1º B.B.R. Nº 34.78
Nº2
Nº3
Nº4
Nº5
Nº18
Nº19
BAUGH
Station Sign retired 1955 - W.O. 4364
FARMVILLE
U-I.C.R.R.
6
9
10
15
16
45
38
44
39
29
28
25
26
18
17
14
15
4
3
2
1
43
40
27
16
9.7 Acs.
10.23 Acs.
13.91 Acs.
87 Acs.
17.16 Acs.
12.26 Acs.
660'
1320'

CE-248 - 49yr Lease from State of Utah to O.S.L.R.R.CO. for microwave site at Laketown, Utah - Section 9, T.13 N., R.6 E. SLM

CE-249 - Easement from B.N. Hansen, et. al., to O.S.L.R.R.CO. for acess to Laketown microwave - Sections 10 & 15, T.13.N., R.6E. SLM

Y.UT.5-7

SCHEDULE OF PROPERTY

Nº	GRANTOR	GRANTEE	INSTRUMENT	DATE OF DEED	DATE OF RECORD	BOOK	PAGE	CUSTODIAN C.E. NUMBERS		REMARKS
1.	United States.	U.N.R.R.Co.	Act of Congress	Mar.3,1873.	See No. 23.		Map. No. 6.			
2.	Possession.									
3.	James Mack.	U.&.N.Ry.Co.	Quit Claim	Apr.15,1880	June 30.1880	E.	450	492	490.	See Nos. 1, 18 & 19
4.	Peter Tidwell.	" " " " "	Warranty.	Dec.12,1879	June 30.1880	G.	142	461	459.	
5.	Henry Plant.	" " " " "	"	Dec.12,1879.	June 30.1880	G.	139	466	464	
6.	See No.1.									
7.	United States.	U.N.R.R.Co.	See Nos. 1 & 6.							
	Jesse Hobson.	U.&N.Ry.Co.	Warranty.	Jan.29.1880	June 30.1880	G.	124	480	478	
8.	Jesse Hobson.	U.&N.Ry.Co.	Warranty.	Jan.29,1880	June.30,1880.	G.	124	480	478	
9.	W. McCarrey.	"	"	Dec.12,1879.	June 30.1880	G.	153	450	448	
10.	J.J. Bullen et al.	"	"	Jan.29.1880	June 30.1880	G.	164	484	482	
11.	Wallace K. Burnham.	"	"	Jan.29,1880	June 30.1880	G.	127	477	475	
12.	George Thompson	"	"	Jan.29.1880	June.30.1880	G.	128	476	474	
13.	Beason Lewis & A.C. Brower.	"	"	Dec.12,1879	June 30.1880	G.	122	445	443.	
14.	C. Traveller & Wm H. Lewis.	"	"	Jan.29.1880	June 30.1880	G.	126	478	476.	

18099-6 s-6 of 6 V-21
450949

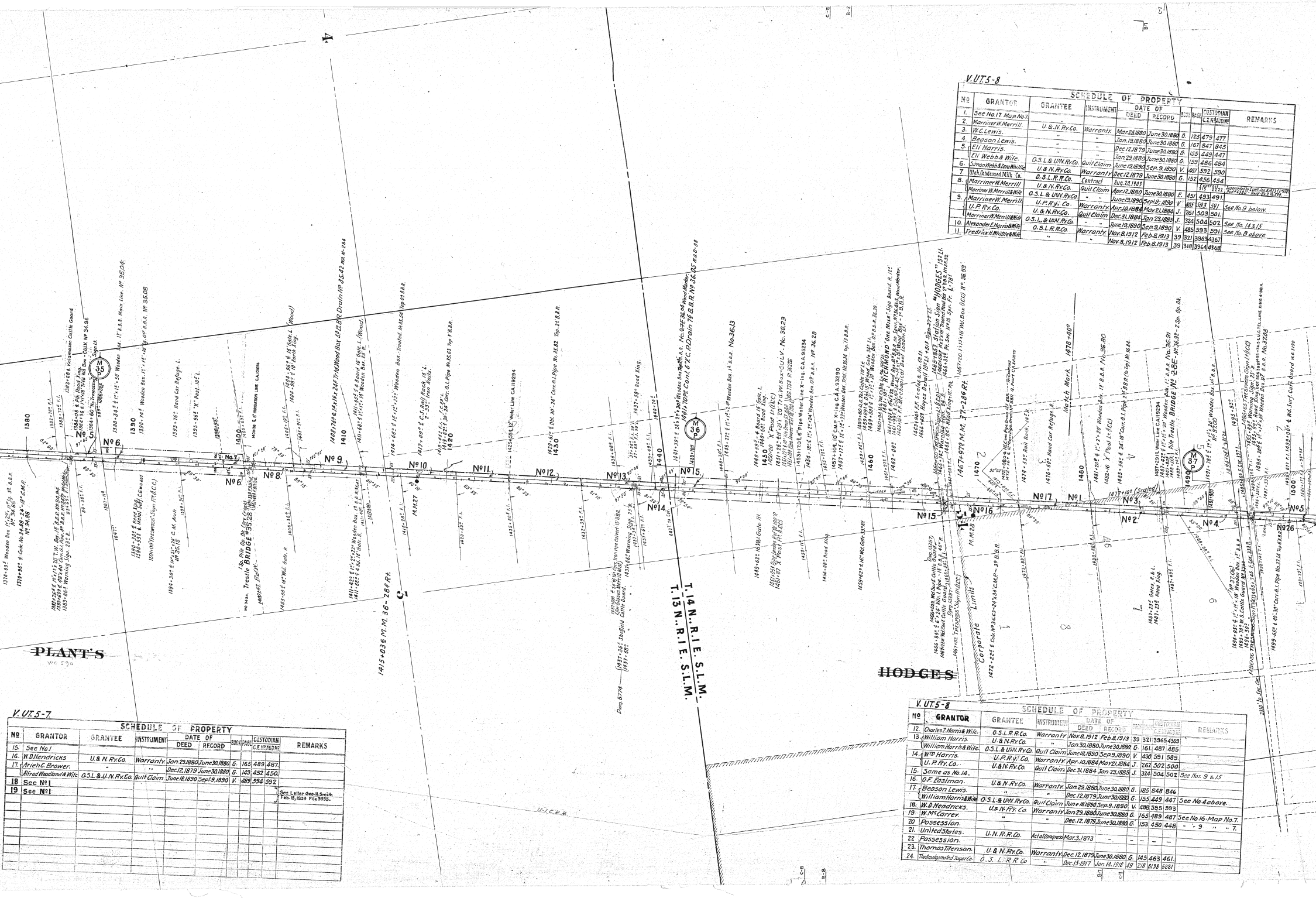
PLANT'S
W.O. 590
HODGES
T.14N.R.1E.S.L.M.
T.13N.R.1E.S.L.M.
4
5
1380
1390
1400
1410
1420
1430
1440
1450
1460
1470
1480
1490
1500
M 35 P
M 36 P
M 37 P
M.M.27
M.M.28
No 5
No 6
No 7
No 8
No 9
No 10
No 11
No 12
No 13
No 14
No 15
No 16
No 17
No 1
No 2
No 3
No 4
No 26
1378+69° Wooden Box 1'×2'×17' Tp. 3° B.B.R. No 34.85
1379+96° ℄ Culv. No.34.88 - 24"-18' C.M.P. No 34.88
1383+68 ℄ Kalamazoo Cattle Guard
1384+08 ℄ Pvt. Road Xing
1384+36 ℄ 1'×1'×18' Trtd Wd Box - CULV. No 34.96
1384+60 "No Trespassing" Sign Lt.
1383+86° Warning Sign 23' R.
1388+34° ℄ 1'×1½'×50' Wooden Box. 1½' B.B.R. Main Line. No 35.04
1390+30° ℄ Road Xing.
1390+99° ℄ Metal Surf. C.G.
1391+09 TRESPASS Sign Rt. (I.C.C.)
1390+74° Wooden Box. 1'×1½'×16' Tp. 0° B.B.R. No 35.08
1394+30° ℄ 14"×21"×26' C.M. Arch No 35.15
1393+76° Hand Car Refuge. L.
1395+96° "X" Post. 10' L.
1 Sp. Pile Op. Dk. (Dry Creek) Trestle BRIDGE No 35.28
1401+38 ℄ 8" IRRIGATION LINE C.A. 101074
1405+00 ℄ 16' Wd. Gate. R.
1408+96° ℄ 16' Gate. L. (Wood)
1408+98° ℄ 10' Earth Xing.
1408+76° ℄ 1½×16×24' Tr'td. Wood Box 5° B.B.R. Drain No 35.42
1411+42° ℄ 1'×2'×22' Wooden Box.
1411+68° ℄ 4 Bd. 16' Gate. R.
1411+65° ℄ 4 Board 16' Gate. L. (Wood)
1411+68° ℄ 1'×1½'×14' Wooden Box. 25' R.
1415+03 ℄ M.M. 36 - 28' Rt.
1416+66° ℄ 1½'×1½'×25' Wooden Box - Treated. No 35.54 Top 0° B.B.R.
1417+09° ℄ C.S. Rail Rack. 16' L. 2-33' Iron Rails.
1419+62° ℄ 30"-24' Corr. G.I. Pipe No 35.63 Top 3' B.B.R.
1425+55 ℄ 12" Water Line C.A. 119294
1429+61° ℄ Dbl. 30"-24' Corr. G.I. Pipe No. 35.82 Top 2' B.B.R.
Dwg. 5774
1437+36° Sheffield Cattle Guard.
1437+66° Warning Sign 23' R.
1437+50° Road Xing.
1441+39° ℄ 2'×2½'×30' Wooden Box Top 2° B.B.R. No. 27E 36.04 Wood Marker.
1441+70° ℄ Cont. 6' Y.C. R. Drain 7° B.B.R. No 36.05
1446+27° ℄ 1½'×1½'×24' Wooden Box. 1½' B.B.R. No. 36.13
1449+62° 16' Wd. Gate Rt.
1449+59° - 4 Board 16' Gate. L.
1449+60° Road Xing.
1450+20 "X" Post Lt. (ICC)
1451+87 "X" Post Rt. (ICC)
1451+26° ℄ 1½'×2½'×20' Trd. W. Box - CULV. No. 36.23
1453+17.0 ℄ 6" Pipe Water Line X-ing. C.A.A. 95234
1454+18° ℄ 1½'×2½'×24' Wooden Box. 0° B.B.R. No 36.28
1456+08° Road Xing.
1457+10 ℄ 10" C.M.P. X-ing. C.A.A. 93290
1457+17° ℄ 1½'×1½'×22' Wooden Box. Trtd. No 36.34 Top 1° B.B.R.
1459+62° ℄ 16' Wd. Gate 33' Rt.
1459+60 U.G. Tel. Cable 19' Lt.
1459+89° ℄ Dbl. 8' Wood Gate 34' Lt.
1459+80° ℄ 1'×1½'×20' Wooden Box. 0° B.B.R. 36.39
1461+10° "RICHMOND" "ONE MILE" Sign Board. R. 12'
1462+00°
1463+90° F.F. Scales & No. 68 Lt.
1464+45° Hayes Derail 19' Lt.
Dwg. 13297
1466+84° ℄ 6"×24' Vitr. I. Pipe - 1½' B.B.R. 46' R.
1467+32 TRESPASS Sign Rt. (ICC)
1465+85° Station Sign "HODGES" 19' Lt.
1466+32° Pl. Sw. No 10 Spr. Fr. L. 78'
1467+97° M.M. 37 - 28' Rt.
1467+20 1'×1½'×18' Wd. Box (ICC) No. 36.53
Corporate Limits
1472+22° ℄ Culv. No 36.63 - 24"×34' C.M.P. - 3° B.B.R.
1474+53° Rail Rack. 14' R.
1476+60° Hand Car Refuge. R.
Match Mark 1478+40°
1481+20° ℄ 1'×2'×20' Wooden Box. 1½' B.B.R. No. 36.80
1482+16 "X" Post Lt. (ICC)
1483+36° ℄ 24"-18' Corr. G.I. Pipe 2½' B.B.R. (to Top) No. 36.84
1487+23° Gates. R. & L.
1487+23° Road Xing.
1487+29 ℄ Water Line C.A. 119294
1487+62° ℄ 1'×1½'×20' Wooden Box. 1½' B.B.R. No. 36.91
Pile Trestle BRIDGE No 28E - No 36.92 - 2 Sp. Op. Dk.
1491+78° ℄ 1'×1½'×20' Wooden Box. 1½' B.B.R. No 37.00
1495+65 TRESPASS Sign Lt. (ICC)
1495+83° Warning Sign 23' R.
1495+93° Road Xing.
1496+29° ℄ 1'×1½'×18' Wooden Box. 0° B.B.R. No. 37.08
1496+36 TRESPASS Sign Rt. (ICC)
1494+95° ℄ 1'×1½'×18' Wooden Box. 1½' B.B.R.
1495+70° W.S. Cattle Guard
1499+65° ℄ 40"-30' Corr. G.I. Pipe No. 37.14 Top 6° B.B.R.
1499+00° ℄ Wd. Surf. Catl. Guard
2310' to Sec. Cor.
U.I.C.R.R.

V. UT.5-7

SCHEDULE OF PROPERTY

No	GRANTOR	GRANTEE	INSTRUMENT	DATE OF DEED	DATE OF RECORD	BOOK	PAGE	CUSTODIAN C.E. No	CUSTODIAN AUD. No	REMARKS
15.	See No.1									
16.	W.D.Hendricks	U.& N.Ry.Co.	Warranty.	Jan.29.1880	June30.1880	G.	165	489	487.	
17.	Arieh C. Brower.	"	"	Dec.12.1879	June30.1880	G.	149	452	450.	
	Alfred Woodland & Wife	O.S.L.&.U.N.Ry.Co.	Quit Claim.	June18.1890	Sept.9.1890	V.	489	594	592	
18	See №1									
19	See №1									See Letter Geo. H. Smith Feb. 15, 1929 File 3935.

V. UT.5-8

SCHEDULE OF PROPERTY

No	GRANTOR	GRANTEE	INSTRUMENT	DATE OF DEED	DATE OF RECORD	BOOK	PAGE	CUSTODIAN C.E. No	CUSTODIAN AUD. No	REMARKS
12.	Charles Z. Harris & Wife.	O.S.L.R.R.Co.	Warranty	Nov.8.1912	Feb.8.1913	39	321	3965	4369	
13.	William Harris.	U.&N.Ry.Co.	"	Jan.30.1880	June30.1880	G.	161.	487	485	
	William Harris & Wife.	O.S.L.&U&N.Ry.Co.	Quit Claim	June18.1890	Sep.9.1890	V.	490	591	589.	
14.	Wm Harris.	U.P.Ry. Co.	Warranty.	Apr.10.1884	May21.1884	J.	262	502	500	
	U.P.Ry.Co.	U.&N.Ry.Co.	Quit Claim.	Dec.31.1884	Jan.23.1885	J.	324	504	502	See Nos. 9 & 15
15.	Same as No.14.									
16.	O.F. Eastman.	U.& N.Ry.Co.	Warranty.	Jan.29.1880	June30.1880	G.	185	848	846	
17.	Beason Lewis.	"	"	Dec.12.1879	June30.1880	G.	155	449	447	See No.4 above.
	William Harris & Wife	O.S.L.&U&N.Ry.Co.	Quit Claim	June18.1890	Sep.9.1890	V.	488	595	593	
18.	W.D.Hendricks.	U.& N.Ry.Co.	Warranty	Jan.29.1880	June30.1880	G.	165	489	487	See No.16-Map No.7.
19.	W.McCarrey.	"	"	Dec.12.1879	June30.1880	G.	153	450	448	" " 9 " " 7.
20	Possession.									
21.	United States.	U.N.R.R.Co.	Act of Congress	Mar.3.1873	-	-	-	-	-	
22	Possession.									
23.	Thomas Titenson.	U.& N.Ry.Co.	Warranty.	Dec.12.1879	June30.1880	G.	145	463	461.	
24.	The Amalgamated Sugar Co.	O.S.L.R.R.Co.	"	Dec.15-1917	Jan.14.1918	49	218	6138	5881	

V. UT.5-8

SCHEDULE OF PROPERTY

No	GRANTOR	GRANTEE	INSTRUMENT	DATE OF DEED	DATE OF RECORD	BOOK	PAGE	CUSTODIAN C.E. No	CUSTODIAN AUD. No	REMARKS
1.	See No.17. Map No.7	"								
2.	Marriner W. Merrill.	U.&.N.Ry.Co.	Warranty.	Mar.25.1880	June30.1880	G.	125	479	477.	
3.	W.C.Lewis.	"	"	Jan.19.1880	June30.1880	G.	167	847	845	
4.	Beason Lewis.	"	"	Dec.12.1879	June30.1880	G.	155	449	447	
5.	Eli Harris.	"	"	Jan.29.1880	June30.1880	G.	159	486	484	
	Eli Webb & Wife.	O.S.L.& U&N.Ry.Co.	Quit Claim.	June19.1890	Sep.9.1890	V.	487	592	590	
6.	Simon Webb & Zera Whittle	U.& N.Ry.Co.	Warranty	Dec.12.1879	June30.1880	G.	152	456	454	
7	Utah Condensed Milk Co.	O.S.L.R.R.Co.	Contract	Aug.20.1903				Contract 315	2222	Superseded by Esmt. Jan. 6, 1923 C.E. № 6661 Recd. № 6380 - Recd. Bk. 9, Pg. 599.
8.	Marriner W. Merrill	U.& N.Ry.Co.	Quit Claim	Apr.12.1880	June30.1880	E.	451	493	491.	
	Marriner W. Merrill & Wife	O.S.L.& U&N.Ry.Co.	" "	June19.1890	Sept.9, 1890	V	485	593	591	See No.9 below.
9.	Marriner W. Merrill	U.P.Ry. Co.	Warranty.	Apr.10.1884	May21.1884	J.	261	503	501.	
	U.P.Ry.Co.	U.& N.Ry.Co.	Quit Claim	Dec.31.1884	Jan.23.1885	J.	324	504	502	See No. 14 & 15
	Marriner W. Merrill & Wife	O.S.L.& U&N.Ry.Co.	" "	June19.1890	Sep.9.1890	V.	485	593	591	See No.8 above
10.	Alexander E. Harris & Wife	O.S.L.R.R.Co.	Warranty.	Nov.8.1912	Feb.8.1913	39	321	3963	4367	
11.	Fredrick H. Whittle & Wife	"	"	Nov.8.1912	Feb.8.1913	39	318	3964	4368	

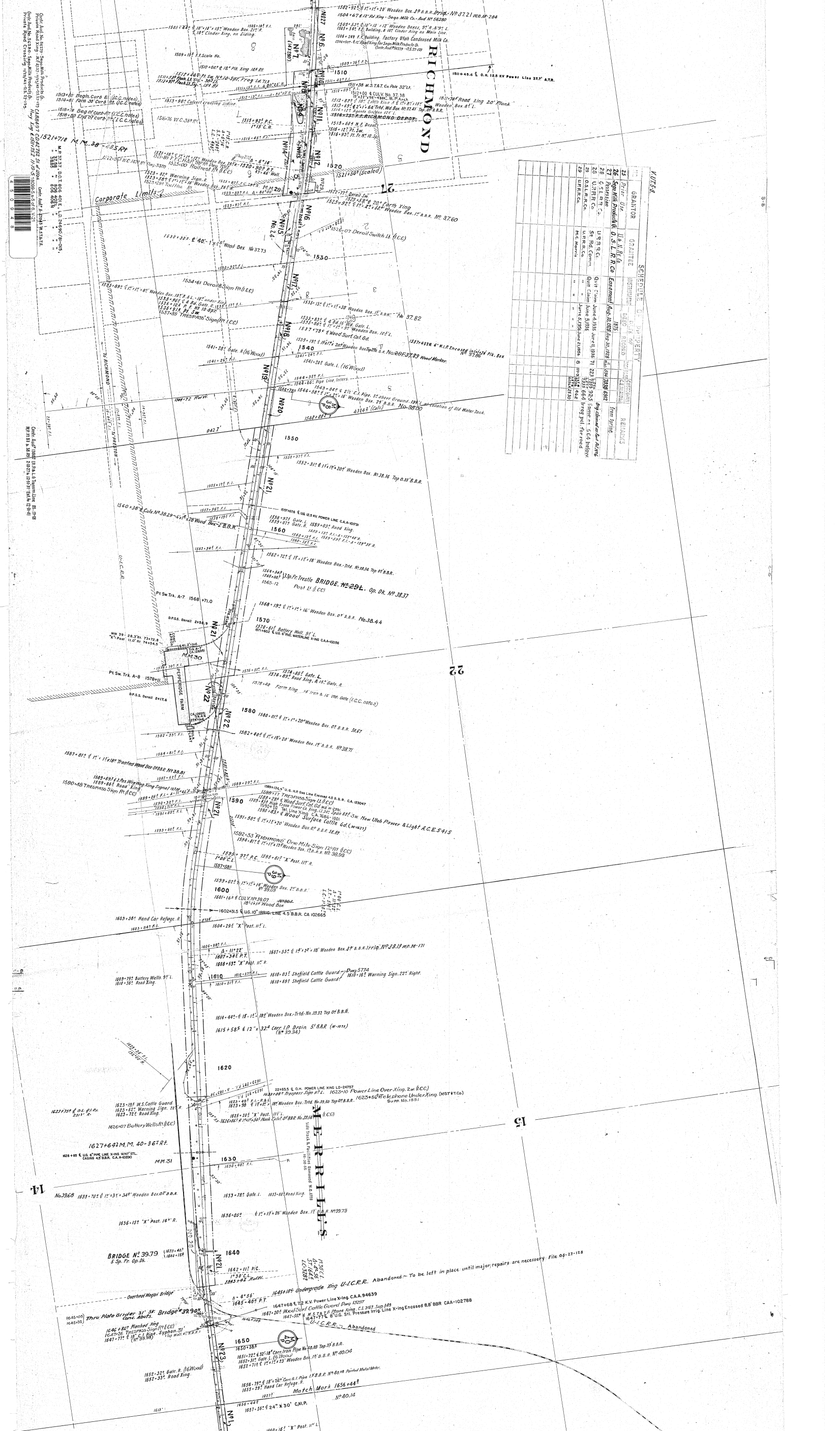
RICHMOND
RICHMOND DEPOT
Corporate Limits
MERRILL'S
PEPPERIDGE FARM
22
15
14
27
N°7
N°6
N°8
N°9
N°10
N°11
N°12
N°13
N°14
N°15
N°16
N°17
N°18
N°19
N°20
N°21
N°22
N°23
N°24
N°27
M.P. 38
M.P. 39
M.P. 40
1510
1520
1530
1540
1550
1560
1570
1580
1590
1600
1610
1620
1630
1640
1650
1504+67 ¢ 12' Rd Xing - Sego Milk Co. - Aud N° 56280
1506+24.9 F.L. Building, Factory Utah Condensed Milk Co.
1511+45.6 ¢ O.H. 12.5 KV Power Line 37.7' A.T.R.
1512+00 ¢ CULV. No. 37.38
1515+92 P.C.
1521+7/8 M.M. 38 - 48.5 Rt
1523+82 Warning Sign R.
1534+61 Derail & Sign Rt. (I.C.C.)
1537+79 ¢ Wood Surf. Cat. Gd.
1544+66 Pipe Line Inters.
1552+31 ¢ 1'x1'x20' Wooden Box. N° 38.14 Top 0.35' B.B.R.
1560+38 ¢ Culv. N° 38.29 - 4'x1'x28' Wood Box - 2 B.B.R.
3 Sp. Fr. Trestle BRIDGE. N° 29 L. Op. Dk. N° 38.37
1568+19 ¢ 1'x1'x16' Wooden Box. 0' B.B.R. No. 38.44
1570+61 Battery Well. 9' L.
Pt. Sw. Trk. A-7 1568+71.0
Pt. Sw. Trk. A-8 1578+11
1576+40 Farm Xing 19' Iron & 14' Iron Gate (I.C.C. notes)
1580+01 ¢ 1'x1'x20' Wooden Box. 0' B.B.R. 38.67
1582+60 ¢ 1'x1'x20' Wooden Box. 1' B.B.R. N° 38.71
1590+48 TRESPASS Sign Rt. (I.C.C.)
1589+88 Road Xing.
1590+83 ¢ Wood Surface Cattle Gd. (M-1627)
New Utah Power & Light A.C.E. 5415
1592+33 RICHMOND One Mile Sign 12' Rt (I.C.C.)
1595+97 P.C.
1595+61 "X" Post. 11' R.
1599+02 ¢ 1'x1'x14' Wooden Box. 2' B.B.R. N° 39.03
1601+16 ¢ CULV. N° 39.07
1603+38 Hand Car Refuge. R.
1604+29 "X" Post. 11' L.
1607+33 ¢ 1'x2'x18' Wooden Box. 3' B.B.R. Irrig. N° 38.19 M.P. M-171
1610+03 Shefield Cattle Guard Dwg. 5774
1610+16 Warning Sign. 22' Right.
1609+79 Battery Wells. 9' L.
1610+36 Road Xing.
1614+44 ¢ 18'x1'x18' Wooden Box - Trtd. - No. 39.32 Top 0' B.B.R.
1615+58 ¢ 12"x32' Corr. I.P. Drain 5' B.B.R. (M-1072) (N° 39.34)
1623+10 Power Line Over Xing. 2W (I.C.C.)
1623+56 Telephone Under Xing. (MST&T Co.) Supp. No. 1551
1623+19 W.S. Cattle Guard
1623+62 Warning Sign. 22' R.
1623+72 Road Xing.
1626+07 Battery Wells Rt. (I.C.C.)
1627+64 M.M. 40 - 36' Rt.
M.M. 31
1633+70 ¢ 1'x3'x34' Wooden Box. 0' B.B.R.
1633+38 Gate. L.
1633+88 Road Xing.
1636+03 ¢ 1'x1'x26' Wooden Box. 1' B.B.R. N° 39.73
1636+15 "X" Post. 14' R.
BRIDGE N° 39.79 5 Sp. Fr. Op. Dk.
1645+18 Undergrade Xing U-I.C.R.R. Abandoned - To be left in place until major repairs are necessary. File 09-27-128
Overhead Wagon Bridge
Thru Plate Girder 31' Sk. Bridge N° 39.90 Conc. Abuts.
1645+40 P.T.
1647+68 ¢ 72 K.V. Power Line X-ing C.A.A. 94639
U-I.C.R.R. - Abandoned
1650+38
1651+72 ¢ 32"x18' Corr. Iron Pipe N° 40.03 Top 3' B.B.R.
1652+32 Gate. R. (16' Wood)
1652+33 Road Xing.
1655+28 Hand Car Refuge. R.
Match Mark 1656+44.8
N° 40.14
1657+35 ¢ 24" X 30' C.M.P.
1660+16 "X" Post. 11' L.
U-I.C.R.R.
To RICHMOND
Contr. Aud. No. 56280 - Sego Milk Products Co. Private Road Xing.
Private Road Crossing
M.P. 37.37 D.O.T. 806 401 E
Contr. Aud. No. 13657 M.P. 38 & 38.60
V.UT.5-8

SCHEDULE OF PROPERTY

No.	GRANTOR	GRANTEE	INSTRUMENT	DATE OF DEED	DATE OF RECORD			CUSTODIAN	C.E.N.	REMARKS
25	Prior Use	U & N. Ry. Co.		1875						
26	Sego Milk Products Co.	O.S.L.R.R. Co	Easement	Aug. 10, 1928	Aug. 30, 1928	Misc.	594	7038	6912	from Spring.
27	Possession									
28	O.S.L.R.R. Co.	U.P.R.R. Co.	Quit Claim	June 4, 1935	June 11, 1936	71	223	Lt# 7335	92-5	Orig. claimed as Part Pcl. N° 6
28	U.P.R.R. Co	St. Rd. Comm.	Quit Claim	June 5, 1936				Lt# 7335	664	Same as 564 below.
29	O.S.L.R.R. Co.	U.P.R.R. Co.	"	June 5, 1956	June 21, 1956	8	m-9	Lt# 8256	462	Irreg pcl. for road
29	U.P.R.R. Co.	M.C. Harris	"	"	"			Lt# 8256A	2530	